








Mill Street Elementary School District 203

Legend:

-  School Walk Route
-  Crosswalks
-  Stop
-  Signal
-  Crossing Guard
-  Yield
-  School

NOTE TO PARENTS:

This map is provided to help you and your child determine the best way to and from school. We suggest you review the map and travel the route with your child, answering any questions and noting walkways, traffic controls, crossing guards, etc.

For questions regarding busing, please contact the appropriate school district administration office.

For questions regarding the school pedestrian walk route or right-of-way controls, please contact The City of Naperville - Transportation, Engineering, and Development Business Group.

Prepared by the Transportation and Traffic Services Team, July 2003.

